



## Red Rocks Classic 2013 – Durango, CO

### Friday, September 6:

- Arrive at hotel and hang out until it's time for the BBQ – Mike said you can head to his house and expect a cold beverage any time after **3pm**.
- **5:00pm**: BBQ at Mike and Mary Moorman's, 346 Horse Thief Ln, Durango (head north on Hwy 550 7 miles, see attached map). Mike's number is 817-832-4171 if you need to reach him.
- **10pm**: BBQ complete – continue festivities at motel parking lot. **THANKS MIKE AND MARY!!!**

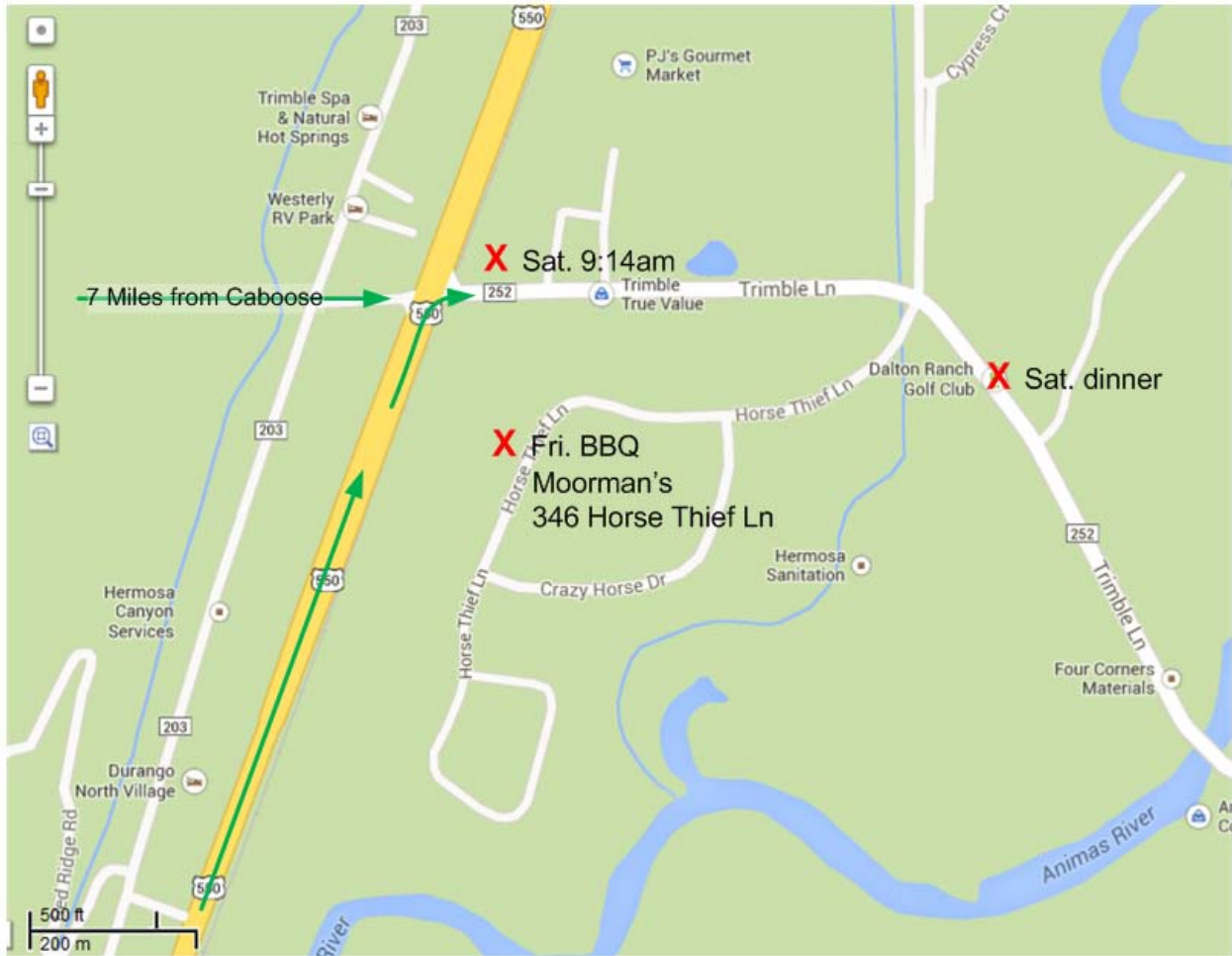
### Saturday, September 7:

- **9:14am**: Gather at photo op location near Mike Moorman's place (map attached). I'll hand out lunches to folks who asked for the lunch option.
- **10am**: Leave for drive (map attached)
- Stop at Silverton
- Stop at Ouray overlook
- **1pm**: Stop in Telluride for lunch and sightseeing (map attached) – there are no defined plans so do whatever you want. The gondola is free. There are shops in town. It looks like there are several good lunch options if you'd rather grab lunch in Telluride. Disclaimer: I'm not bailing anyone out of jail.
- **3pm**: Drive out of parking lot to continue counterclockwise drive
- Stop at Lizard Head Pass
- Stop at Priest Gulch Campground (snack and pit stop)
- Arrive at Hotel
- **7:30pm**: Dinner at Dalton Ranch Golf Club, 589 Trimble Ln, Durango (map attached)
- **After Dinner**: Continue hootin', hollerin' and shenanigans at the motel parking lot

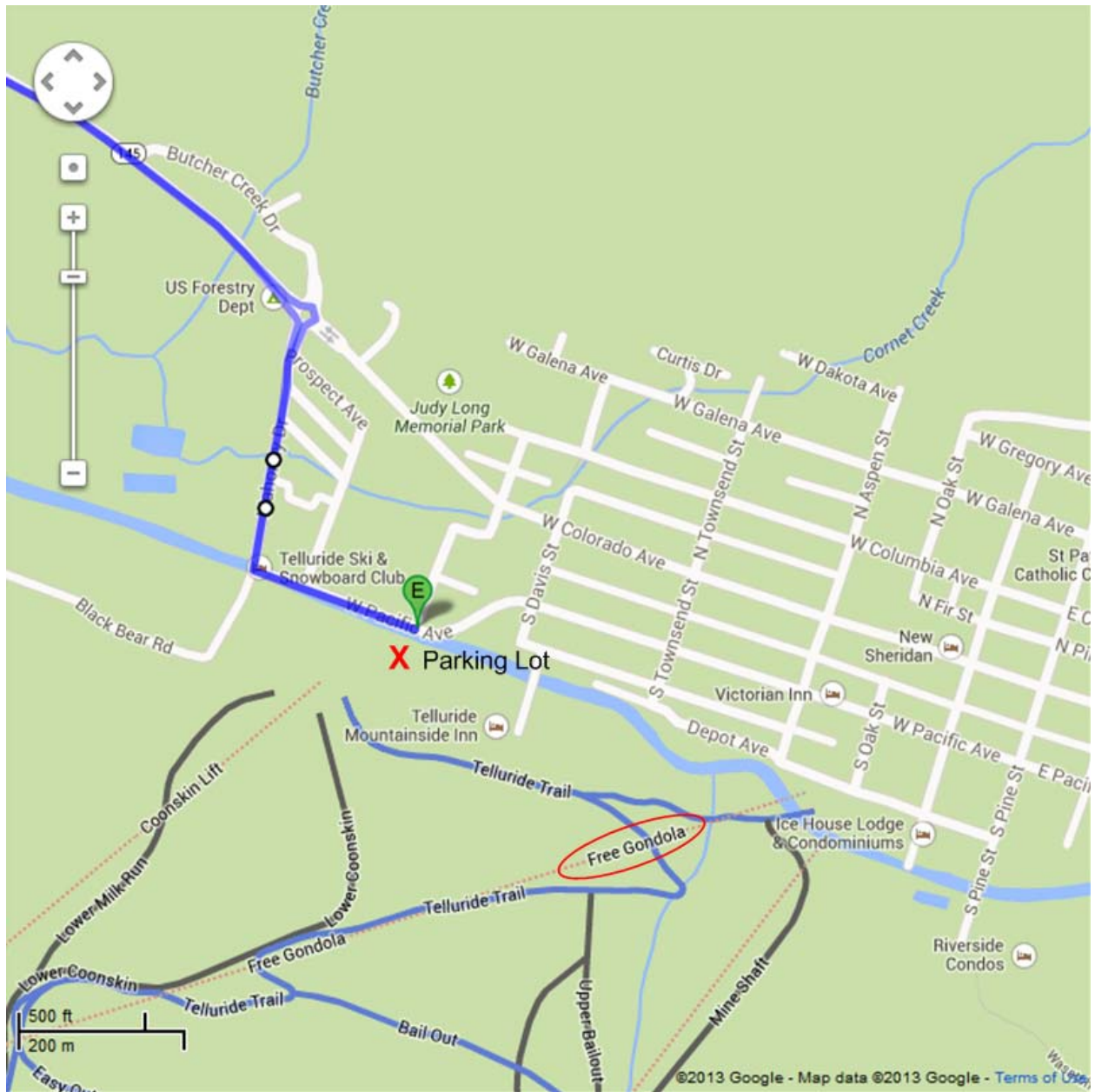
### Sunday, September 8:

- Depart Durango and head for next adventure (make your own darn breakfast plans! 😊)

Friday BBQ, Saturday 9:14 meeting, Saturday dinner:



Telluride:

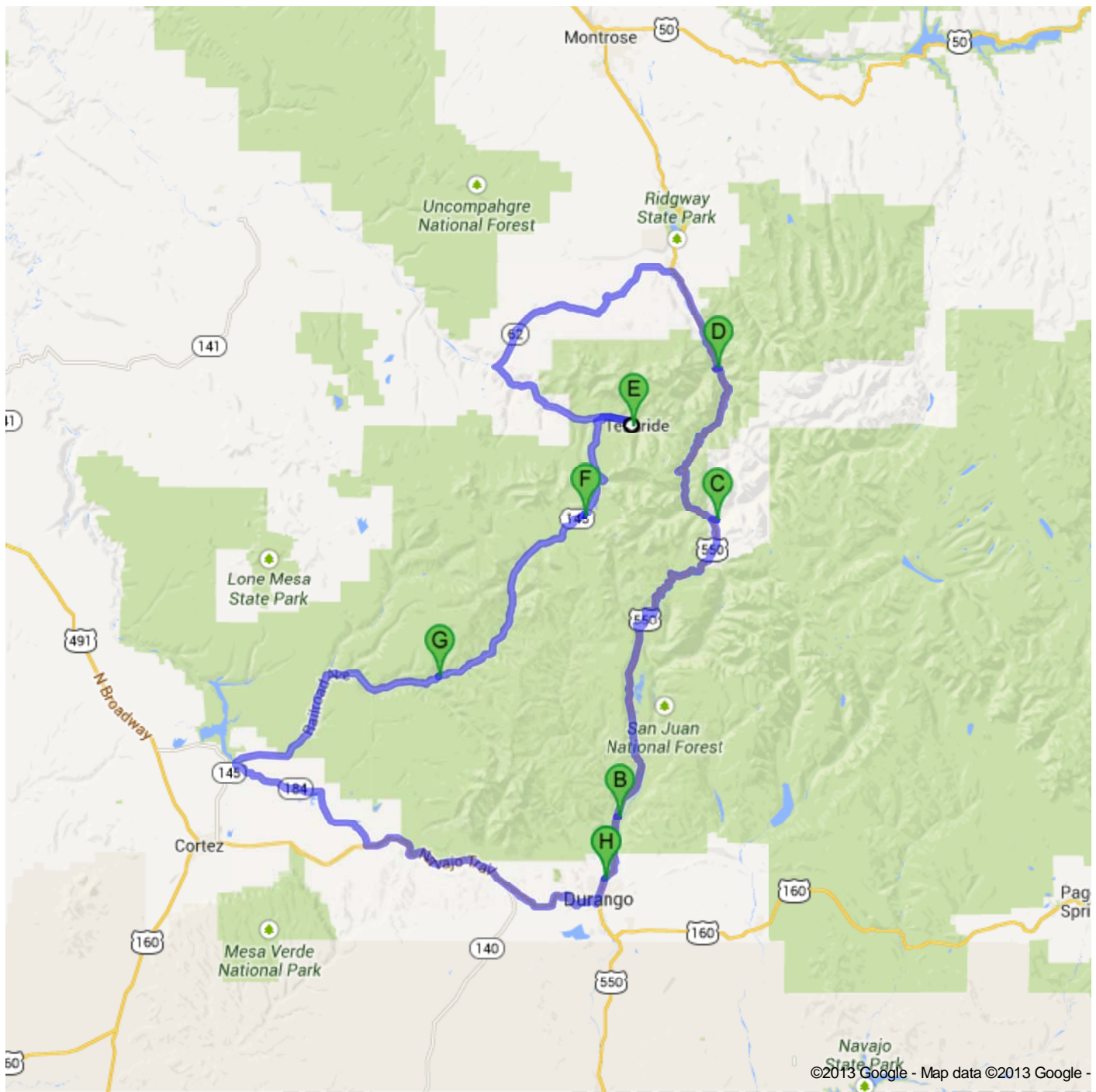






















### Directions to Caboose Motel & Gift Shop

3363 Main Ave, Durango, CO 81301

231 mi – about 4 hours 54 mins



	<b>Caboose Motel &amp; Gift Shop</b> 3363 Main Ave, Durango, CO 81301	
	1. Head <b>northeast</b> on <b>US-550 N/Main Ave</b> toward <b>35th St</b> Continue to follow US-550 N About 7 mins	go 6.6 mi total 6.6 mi
	2. Turn right onto <b>Co Rd 252/Trimble Ln</b>	go 459 ft total 6.6 mi
		<b>Total: 6.6 mi – about 7 mins</b>
	Co Rd 252/Trimble Ln - Saturday 9:14 meeting location	total 0.0 mi
	3. Head <b>west</b> on <b>Co Rd 252/Trimble Ln</b>	go 364 ft total 364 ft
	4. Take the 1st right onto <b>US-550 N</b> About 46 mins	go 39.0 mi total 39.1 mi
		<b>Total: 39.1 mi – about 46 mins</b>
	US-550 N - Silverton Conoco	total 0.0 mi
	5. Head <b>northeast</b> on <b>US-550 N</b> toward <b>US-550</b>	go 98 ft total 98 ft
	6. Turn left onto <b>US-550 N/Million Dollar Hwy</b> About 35 mins	go 21.5 mi total 21.5 mi
		<b>Total: 21.5 mi – about 35 mins</b>
	US-550 N/Million Dollar Hwy - Ouray Overpass	total 0.0 mi
	7. Head <b>east</b> on <b>US-550 N/Million Dollar Hwy</b> toward <b>Co Rd 16</b> Continue to follow US-550 N About 15 mins	go 11.5 mi total 11.5 mi
	8. Turn left onto <b>CO-62 W/State Hwy 62/Sherman St</b> Continue to follow CO-62 W/State Hwy 62 About 26 mins	go 23.3 mi total 34.8 mi
	9. Turn left onto <b>CO-145 S</b> About 22 mins	go 15.6 mi total 50.4 mi
	10. At the traffic circle, take the <b>1st</b> exit onto <b>Mahoney Dr</b> About 49 secs	go 0.2 mi total 50.6 mi
	11. Turn left onto <b>W Pacific Ave</b>	go 0.1 mi total 50.7 mi
		<b>Total: 50.7 mi – about 1 hour 5 mins</b>
	S Tomboy Dr and Pacific - Telluride Parking	total 0.0 mi
	12. Head <b>west</b> on <b>W Pacific Ave</b> toward <b>Mahoney Dr</b>	go 0.1 mi total 0.1 mi
	13. Turn right onto <b>Mahoney Dr</b> About 47 secs	go 0.2 mi total 0.3 mi
	14. At the traffic circle, take the <b>3rd</b> exit onto <b>CO-145</b> About 6 mins	go 2.9 mi total 3.2 mi
	15. Turn left onto <b>CO-145 S</b> About 18 mins	go 12.0 mi total 15.2 mi

About 51 secs total 15.3 mi


 17. Turn left go 0.1 mi  
total 15.4 mi

 18. Turn right  
Destination will be on the right go 236 ft  
total 15.4 mi

Total: **15.4 mi** – about **27 mins**

 Lizard Head Pass total 0.0 mi

19. Head **northeast** go 236 ft  
total 236 ft


 20. Turn left toward **CO-145 S** go 0.1 mi  
total 0.2 mi


 21. Turn right toward **CO-145 S** go 108 ft  
total 0.2 mi

 22. Turn left onto **CO-145 S**  
Destination will be on the left  
About 31 mins go 23.9 mi  
total 24.1 mi


Total: **24.1 mi** – about **32 mins**

 **Priest Gulch Campground & RV**  
27646 Colorado 145, Dolores, CO 81323 total 0.0 mi

 23. Head **southwest** on **CO-145 S/Railroad Ave** toward **Priest Gulch Rd**  
About 30 mins go 26.2 mi  
total 26.2 mi

 24. Turn left onto **CO-184 E**  
About 19 mins go 17.4 mi  
total 43.7 mi

 25. Turn left onto **US-160 E**  
About 29 mins go 27.2 mi  
total 70.8 mi

 26. Turn left onto **Camino Del Rio**  
About 2 mins go 0.8 mi  
total 71.6 mi

27. Continue onto **Main Ave**  
Destination will be on the left  
About 3 mins go 1.7 mi  
total 73.3 mi

Total: **73.3 mi** – about **1 hour 23 mins**

 **Caboose Motel & Gift Shop**  
3363 Main Ave, Durango, CO 81301

These directions are for planning purposes only. You may find that construction projects, traffic, weather, or other events may cause conditions to differ from the map results, and you should plan your route accordingly. You must obey all signs or notices regarding your route.

Map data ©2013 Google

Directions weren't right? Please find your route on [maps.google.com](https://maps.google.com) and click "Report a problem" at the bottom left.