



Red Rocks Classic 2014 – Grand Junction, CO, and Moab, UT

Thursday, September 11:

- Check into hotel – if you have reservations at the suggested hotel, it's Days Inn, 708 Horizon Drive, GJ 81506, 970-243-7150
- Mosey over to the Lowe's any time **after noon**, 652 Round Hill Dr, Grand Junction, CO 81506, 970-985-8019
- **4pm:** BBQ'n will begin at Eric and Val Lowe's. 🍷 **THANKS VAL AND ERIC!!!**

Friday, September 12:

- **9am:** Meet at Tammy Allen's Car Museum, 2285 River Road, Grand Junction, CO 81505 (map attached). Tammy is opening the museum early for us!!! 😊 (\$8 admission)
- **11:15am:** Leave Museum to caravan to Moab!!! We'll be taking I-70 to Hwy 128 along Colorado River. We'll stop at some point(s) for a photo op and bio-break.
- Meet at hotel, Virginian Inn, 70 E 200 S, Moab 84532, 435-259-5951
- **7pm:** BBQ at Virginian Inn

Saturday, September 7:

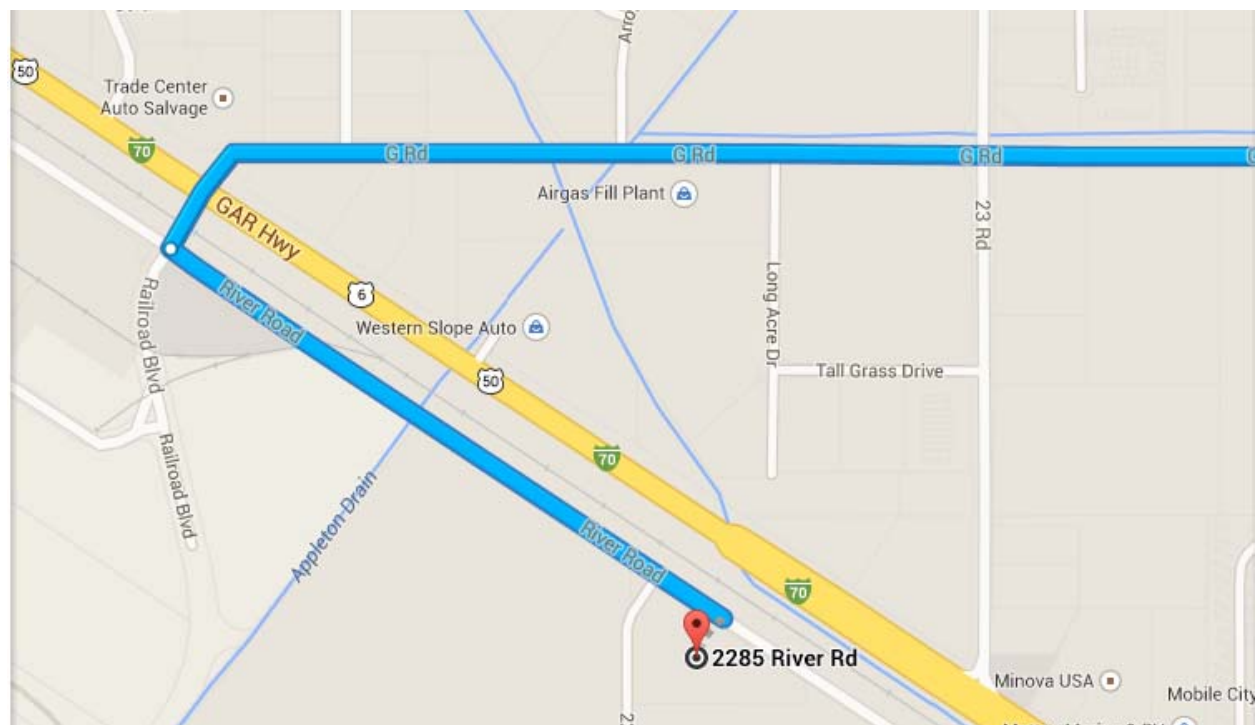
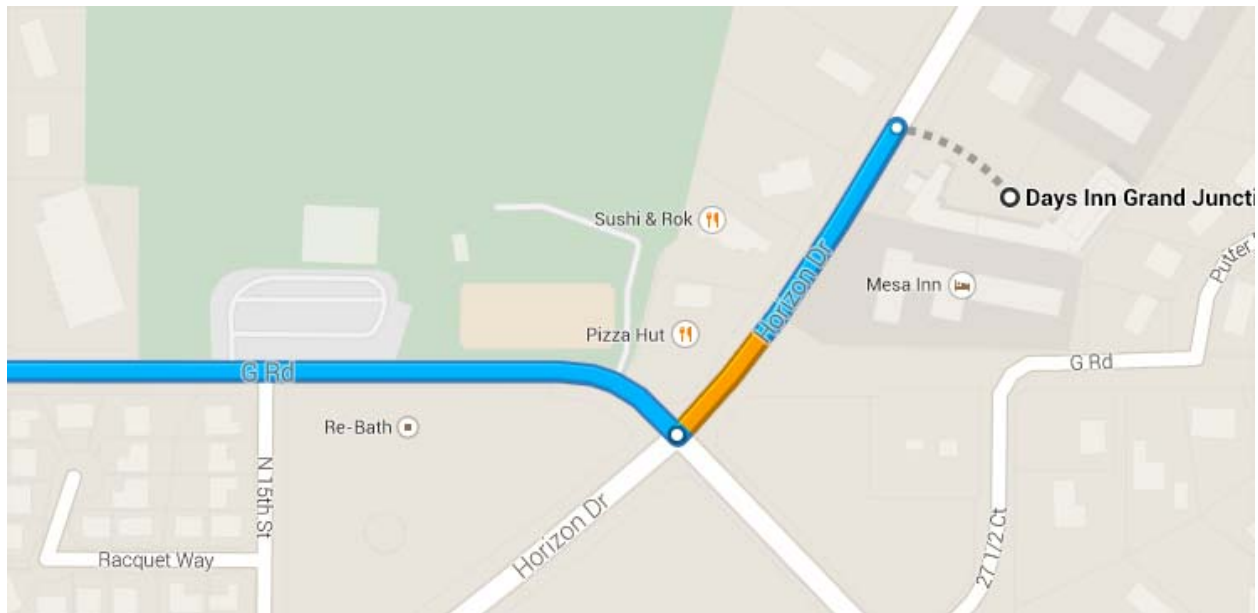
- **10am:** Leave for drive to Grand View Point Overlook (map attached) from Virginian Inn
- Stop at intersection of 191 and 313 to gather stragglers.
- Stop at View Area for photo op.
- Stop at Island in the Sky Visitor Center to pick up park passes (\$10 for 7 days) and to check it out.
- **Noon(ish):** Arrive at Grand View Point for lunch and stuff. There is an approx. 1mi hike from the parking area to Grand View Point Overlook for folks who want to hike, but great views around the stop.
- **1:30(ish):** Depart Grand View Point
- Stop at Green River Overlook to look over the edge.
- Stop at Mesa Arch to look at the arch and over the edge.

- Head back to motel.
- **6pm:** Dinner at Moab Brewery, 686 S Main St, Moab 84532
- **After Dinner:** Continue hootin', hollerin' and shenanigans at the motel parking lot
- **NOTE:** Look at the Visitor Guide for more info. There is a lot of stuff to see if you want to spend another day since your park pass is good for 7 FULL DAYS!
http://www.nps.gov/cany/planyourvisit/upload/2014CANYVisitorGuide_forWeb.pdf

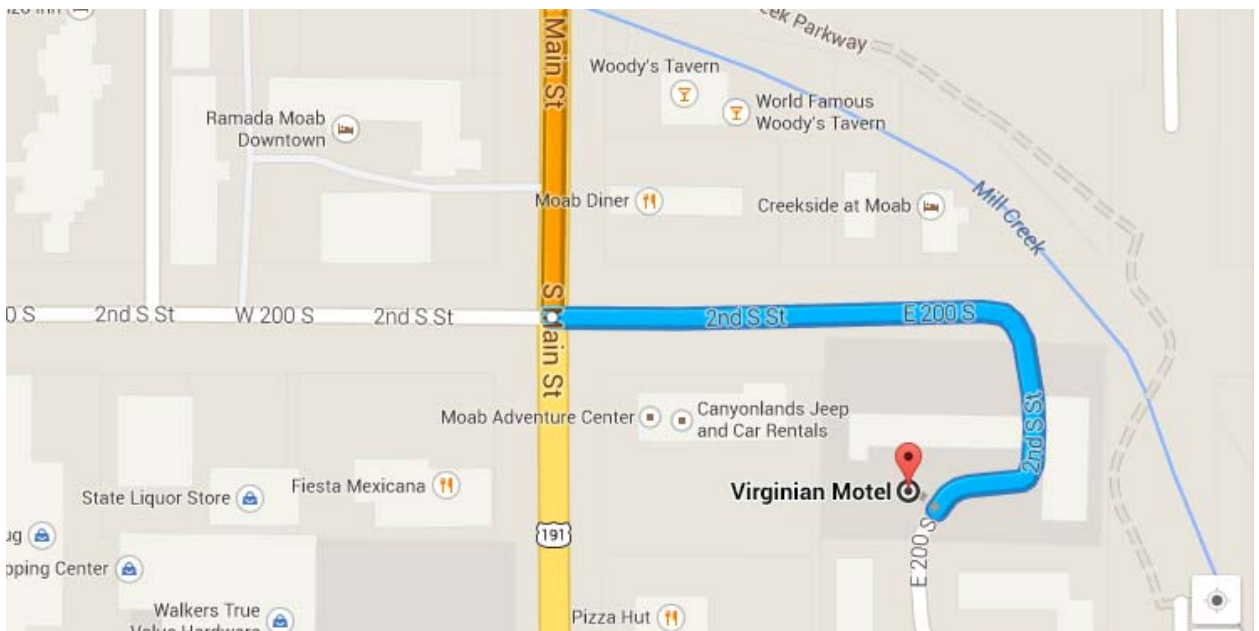
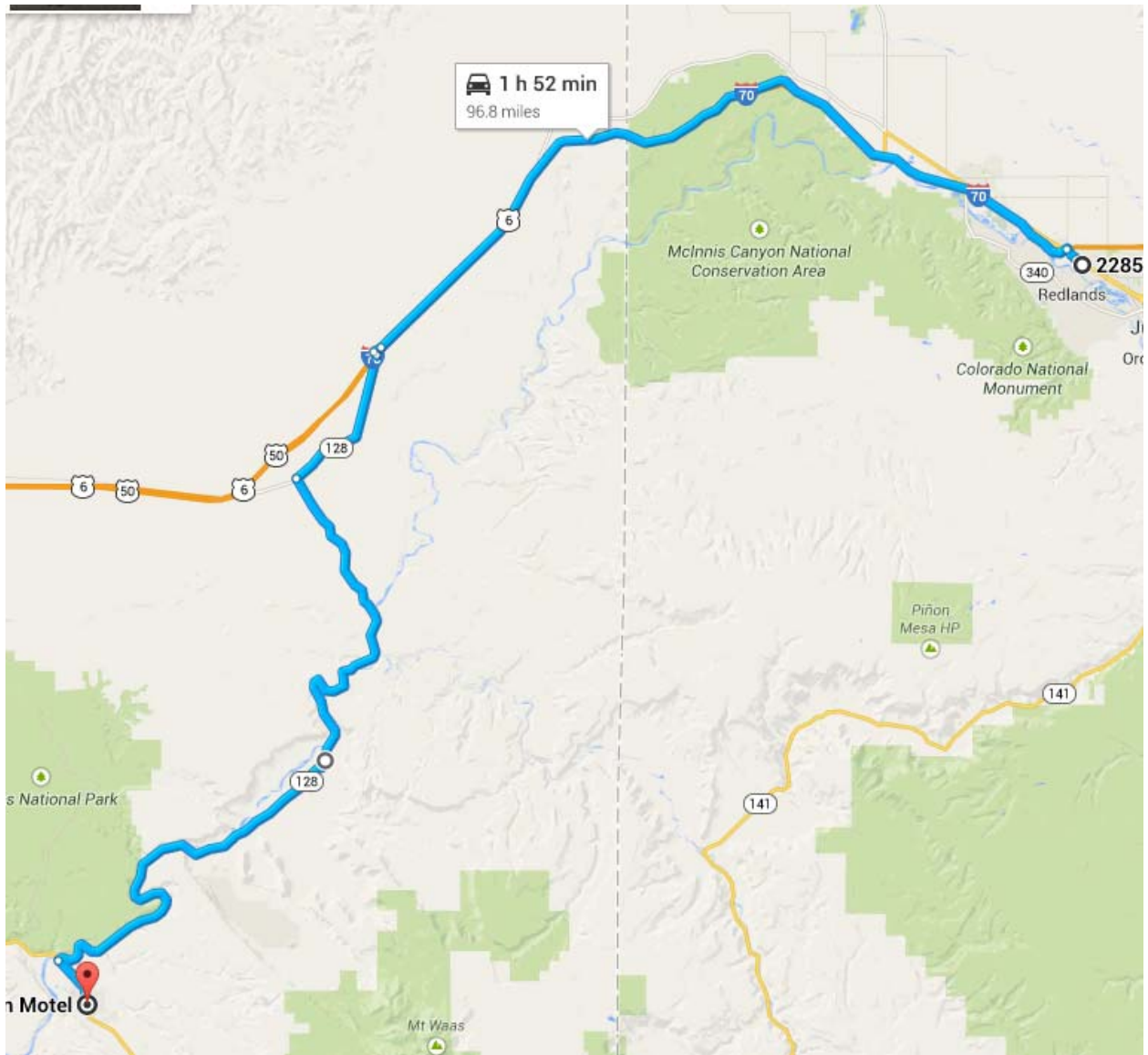
Sunday, September 8:

- Depart Moab and head for next adventure.

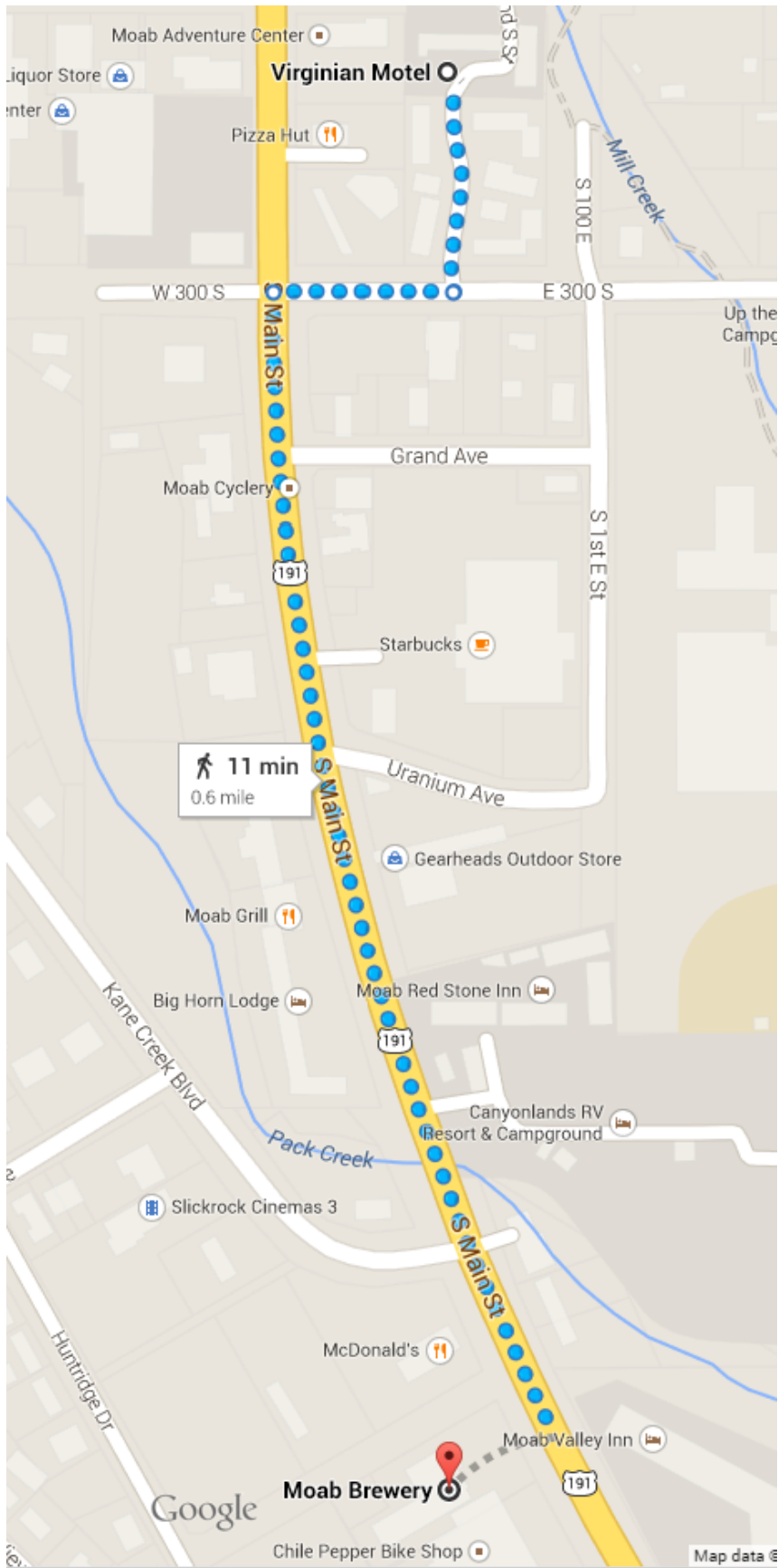
Days Inn to Tammy Allen's Car Museum (left from Days Inn, right on G Rd, left on River Rd, 5.6 miles from hotel:



Museum to Virginian Inn, Moab (I-70 West to Utah Exit 214 Cisco Hwy 128, left on Hwy 191 to Moab) :

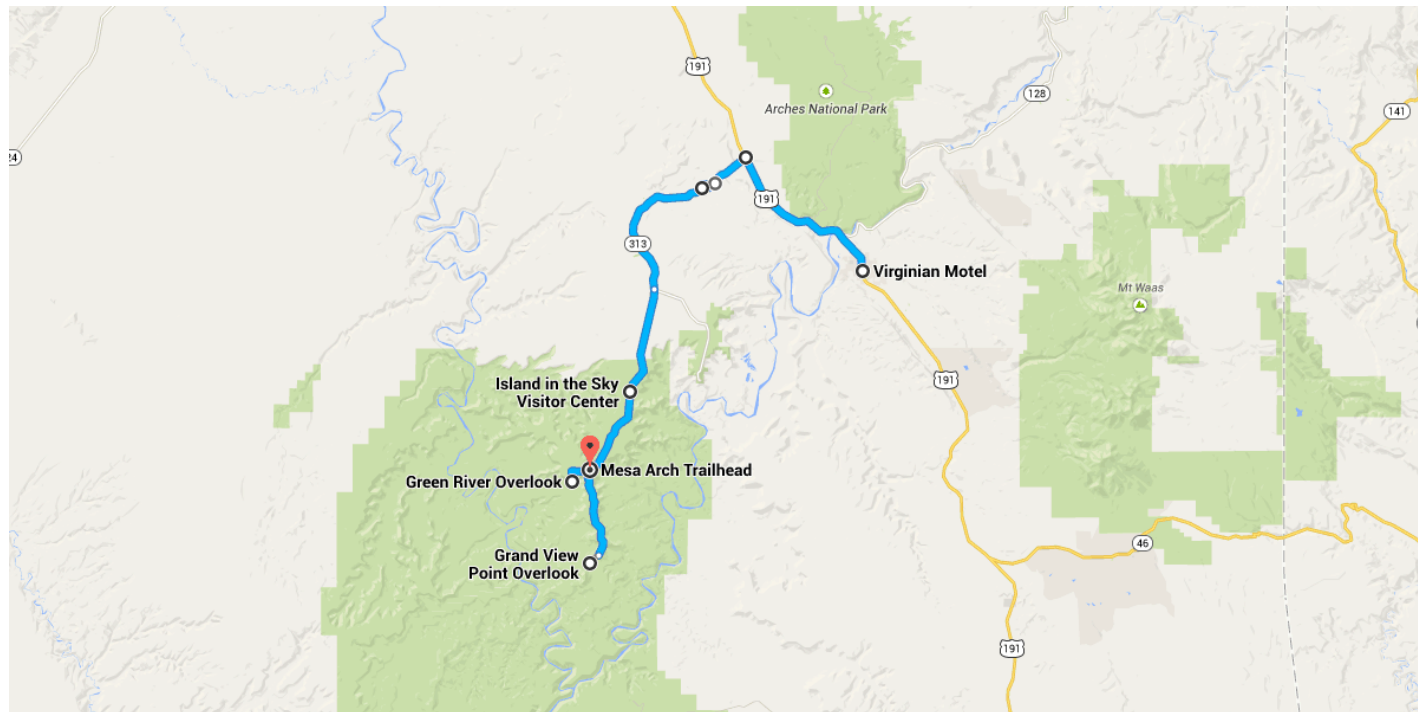


Virginian Inn to Moab Brewery:





Directions from **Virginian Motel** to **Mesa Arch Trailhead**



○ **Virginian Motel**

70 E 200 S, Moab, UT 84532



1. Head **northeast** on E 200 S/2nd S St toward S Main St

0.1 mi



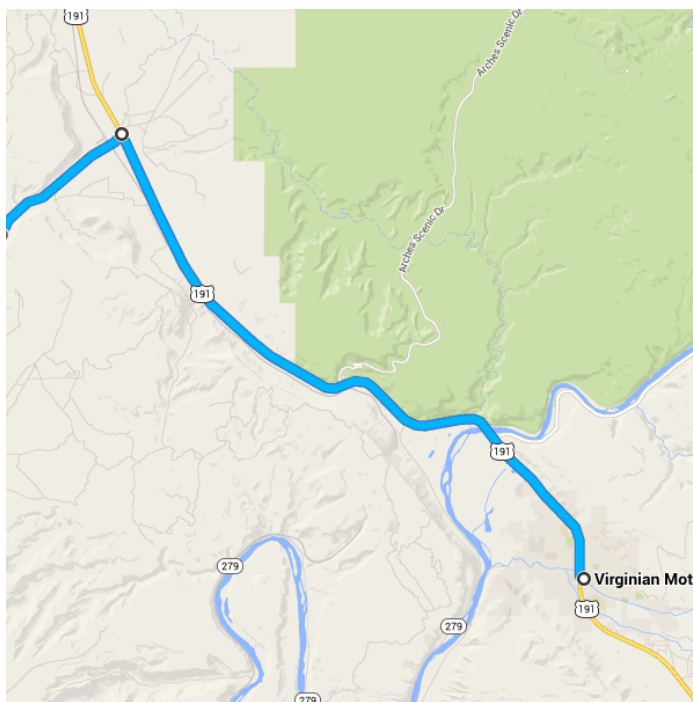
2. Take the 1st **right** onto US-191 N/S Main St

i Continue to follow US-191 N

i Destination will be on the right

11.2 mi

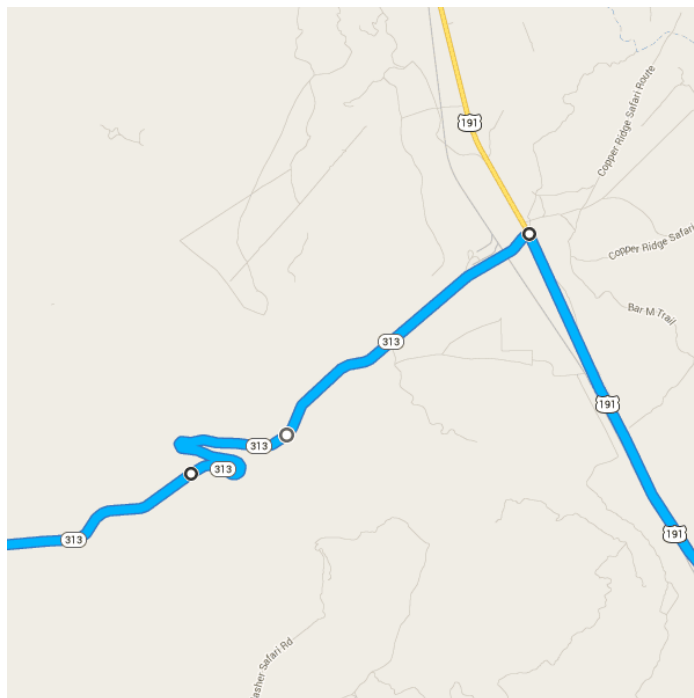
11.4 mi / 14 min



○ **Turn left on UT-313**

- ↑ 3. Head southwest on UT-313 W toward Moab Canyon Pathway

- 4.5 mi
- 4.5 mi / 5 min



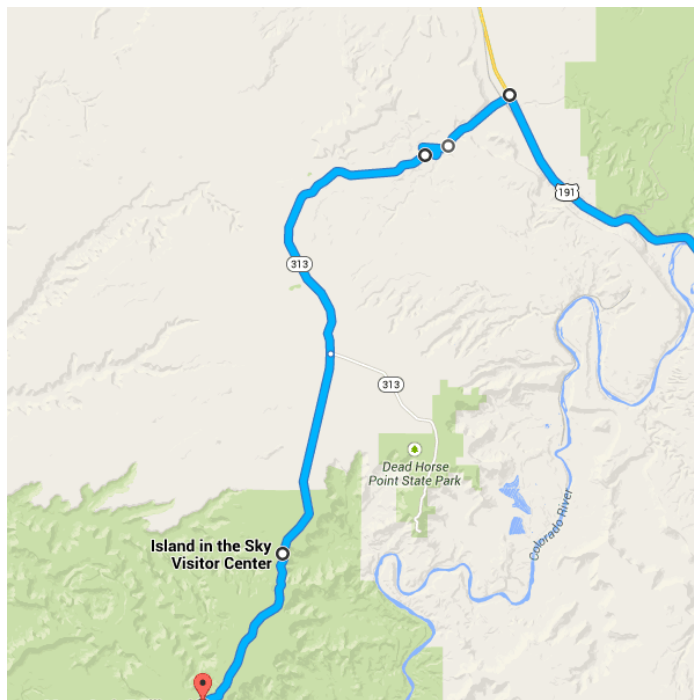
○ View Area

- ↑ 4. Head southwest on UT-313 W toward Big Mesa Area

- 10.1 mi
- ↑ 5. Continue onto Grand View Point Rd/Island in the Sky Rd

 - i** Continue to follow Grand View Point Rd
 - i** Destination will be on the right

- 6.8 mi
- 16.9 mi / 21 min



○ Island in the Sky Visitor Center

UT

- ↑ 6. Head south on Grand View Point Rd toward Neck Spring Trail

- 12.1 mi
- 12.1 mi / 25 min



○ Grand View Point Overlook

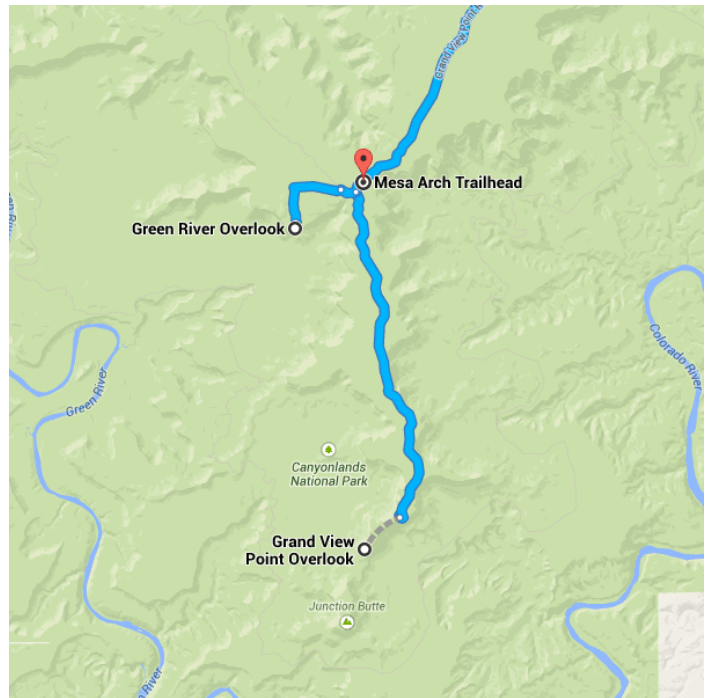
Moab, UT 84532

- ↑ 7. Head southeast on Grand View Point Rd

 5.9 mi
 - ↶ 8. Turn left onto Upheaval Dome Rd

 0.3 mi
 - ↶ 9. Take the 1st left onto Green River Overlook Rd

 1.4 mi
- 7.6 mi / 19 min



○ Green River Overlook

UT

- ↑ 10. Head east on Green River Overlook Rd

 305 ft

- 11. Turn **right** to stay on **Green River**
Overlook Rd

 1.4 mi
 - 12. Turn **right** onto **Upheaval Dome Rd**

 0.3 mi
 - 13. Turn **left** onto **Grand View Point Rd**

 0.2 mi
 - 14. Turn **right**

 289 ft
- 1.9 mi / 5 min



📍 Mesa Arch Trailhead

UT

These directions are for planning purposes only. You may find that construction projects, traffic, weather, or other events may cause conditions to differ from the map results, and you should plan your route accordingly. You must obey all signs or notices regarding your route.

Map data ©2014 Google